



Brancepeth Alive!

THE TRANSPORT TRAIL

This trail has spaces for drawing and recording.
If you wish you can write and draw on plain paper
rather than printing out the trail.

You can do the 3 sections in any order!



READ THE SIGNS!

Find **signs** in the village with these words, draw them or record where they are,
then link them to the right means of travel

Station 1/4 mile

Walking

Bicycle

X46 Crook

Horse

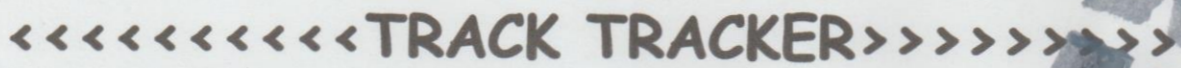
Please clean up after your dog

Durham Byway 70

Bus

Train

The Forge

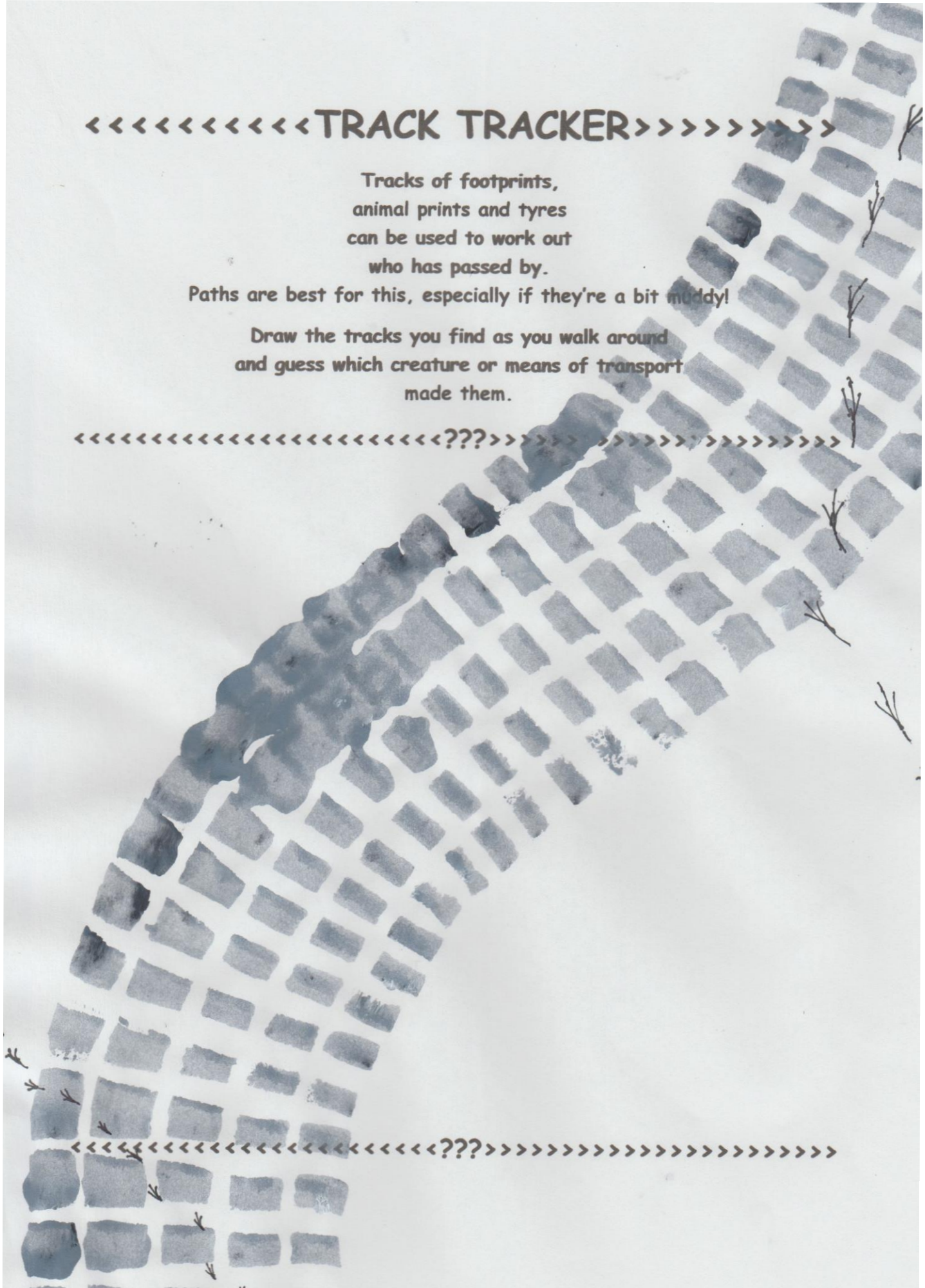
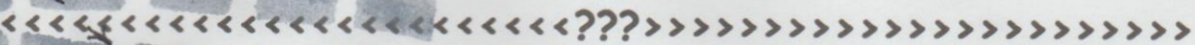
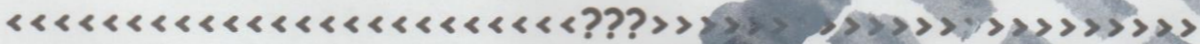


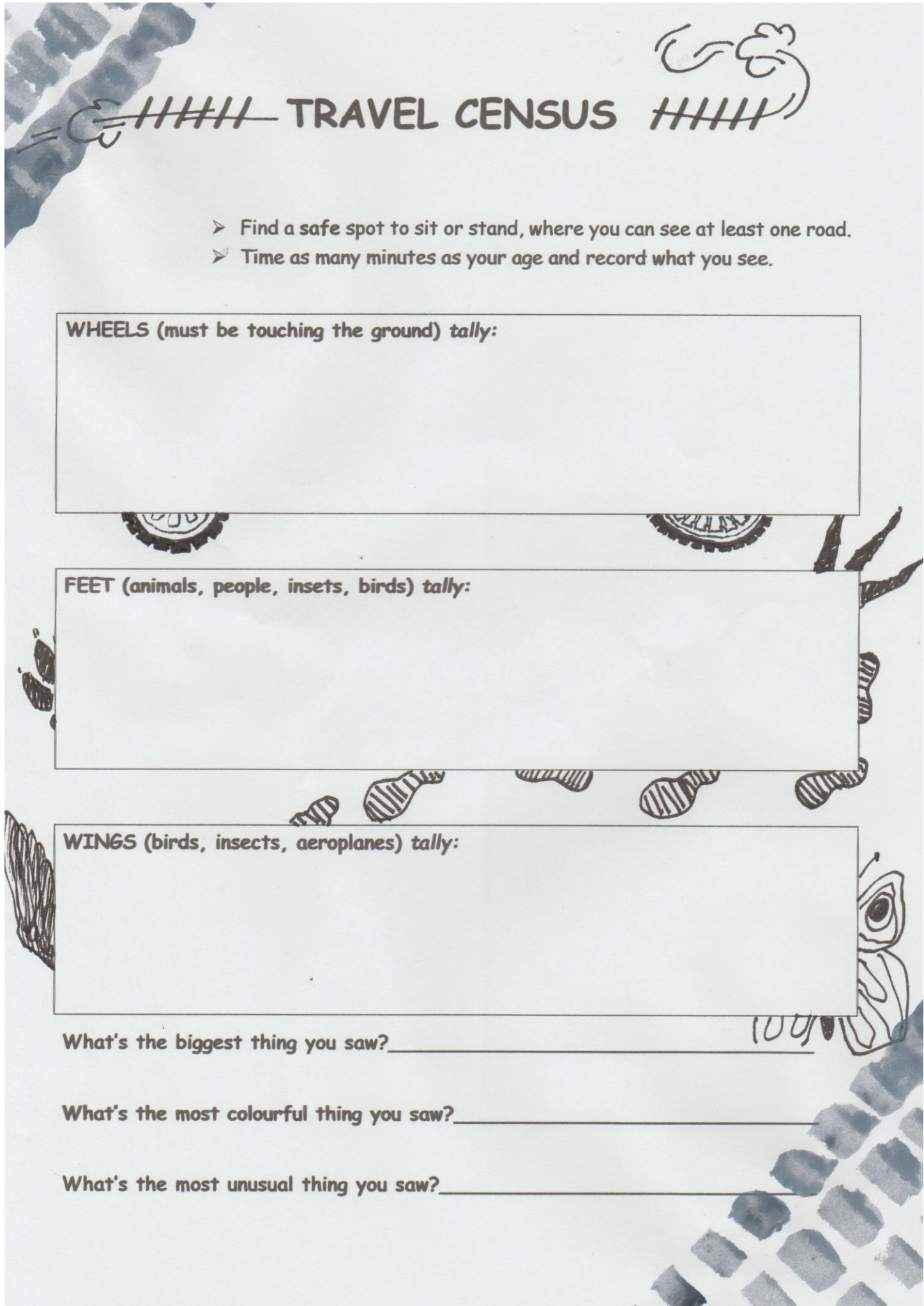
TRACK TRACKER

Tracks of footprints,
animal prints and tyres
can be used to work out
who has passed by.

Paths are best for this, especially if they're a bit muddy!

Draw the tracks you find as you walk around
and guess which creature or means of transport
made them.





TRAVEL CENSUS

- Find a safe spot to sit or stand, where you can see at least one road.
- Time as many minutes as your age and record what you see.

WHEELS (must be touching the ground) tally:

FEET (animals, people, insects, birds) tally:

WINGS (birds, insects, aeroplanes) tally:

What's the biggest thing you saw? _____

What's the most colourful thing you saw? _____

What's the most unusual thing you saw? _____